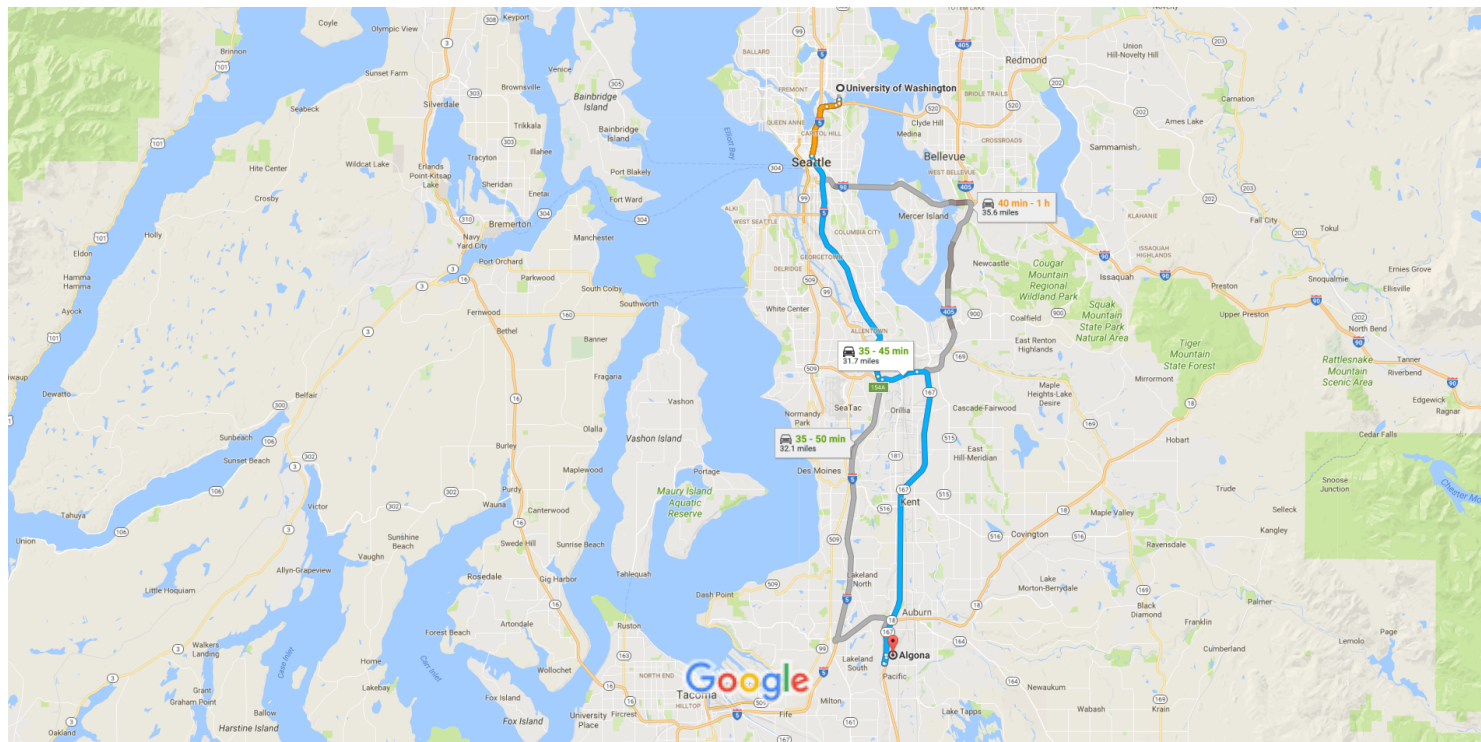




University of Washington to Algona, Washington Drive 31.7 miles, 35 - 45 min

Settings: Avoid Ferries, Avoid Tolls, Depart Monday 8:00am (to find the most economical route)



Map data ©2017 Google United States 2 mi

University of Washington


Seattle, WA 98195


Get on WA-520 W


1. Head south on Montlake Blvd NE toward E Shelby St 1 min (0.4 mi)
2. Use the right lane to merge onto WA-520 W via the ramp to Interstate 5/Portland/Vancouver BC 0.2 mi


Take I-5 S and WA-167 S to Ellingson Rd. Take the exit toward Algona Pacific from WA-167 S

3. Merge onto WA-520 W 31 min (30.6 mi)
4. Use any lane to merge onto I-5 S toward Portland 0.4 mi
5. Continue straight to stay on I-5 S 2.5 mi
6. Continue straight to stay on I-5 S 0.2 mi
7. Continue straight to stay on I-5 S 10.5 mi

-  8. Use the left 2 lanes to take exit 154A for 405 N toward Renton


0.3 mi
-  9. Continue onto I-405 N


1.7 mi
-  10. Use the right 2 lanes to take exit 2 to merge onto WA-167 S toward Auburn


14.1 mi
-  11. Take the exit toward Algona Pacific


0.3 mi


Follow W Valley Hwy S to 1st Ave N in Algona

-  12. Turn right onto Ellingson Rd

2 min (0.8 mi)
-  13. Turn right onto W Valley Hwy S

236 ft
-  14. Turn right onto 1st Ave N

0.4 mi
-  15. Continue straight to stay on 1st Ave N

0.2 mi
- 

0.2 mi

Algona

Washington

These directions are for planning purposes only. You may find that construction projects, traffic, weather, or other events may cause conditions to differ from the map results, and you should plan your route accordingly. You must obey all signs or notices regarding your route.