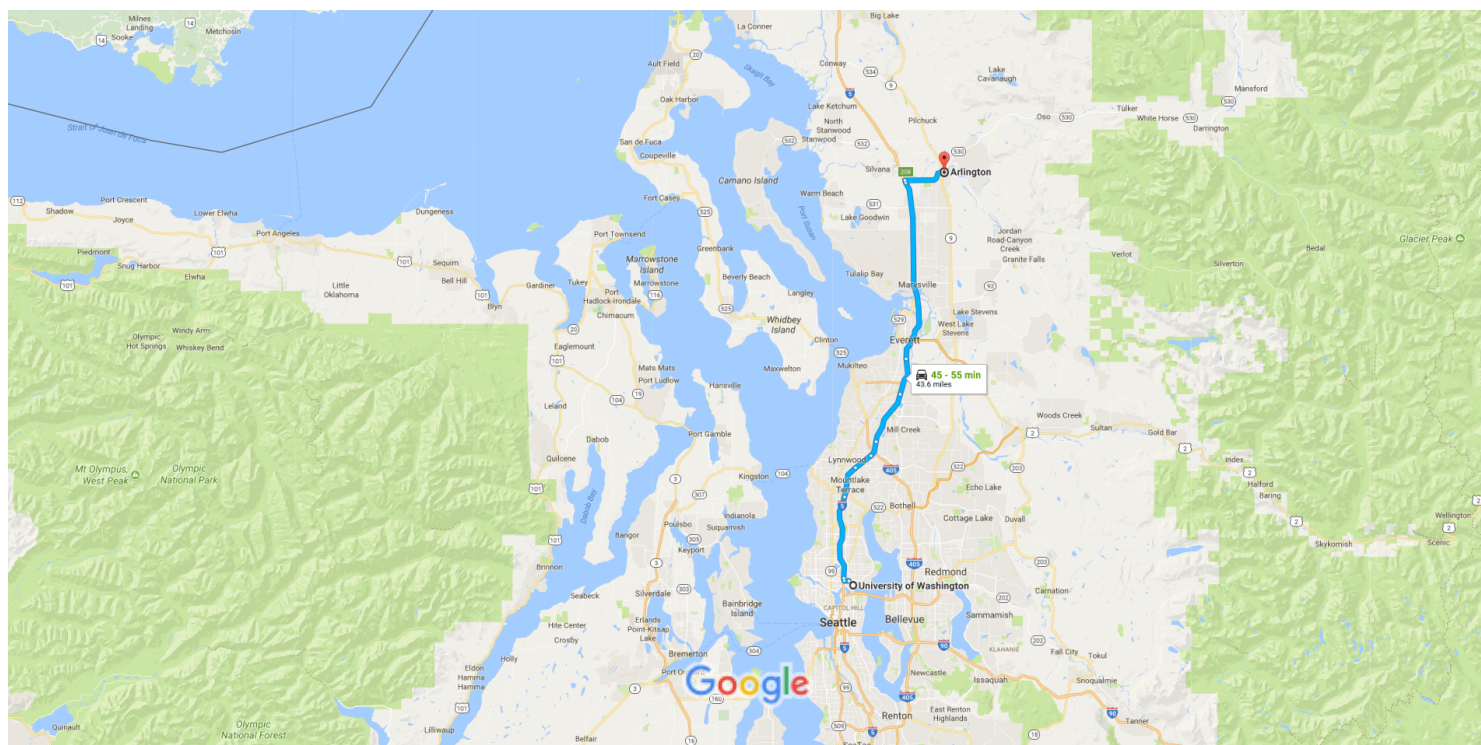




University of Washington to Arlington, Washington

Drive 43.6 miles, 45 - 55 min

Settings: Avoid Ferries, Avoid Tolls, Depart Monday 8:00am (to find the most economical route)



Map data ©2017 Google United States 5 mi

University of Washington


Seattle, WA 98195


Get on I-5 N


1. Head west on NE 45th St toward University Way NE 3 min (0.7 mi)
2. Turn right onto 7th Ave NE 0.4 mi
3. Take the Interstate 5 N ramp on the left 148 ft
- 0.2 mi


Follow I-5 N to State Hwy 530 E/WA-530 E in Snohomish County. Take exit 208 from I-5 N


4. Merge onto I-5 N 37 min (39.0 mi)
5. Continue straight to stay on I-5 N 7.7 mi
6. Continue straight to stay on I-5 N 3.0 mi
- 1.8 mi

-  7. Continue straight to stay on I-5 N

1.4 mi
-  8. Continue straight to stay on I-5 N


5.0 mi
-  9. Continue straight to stay on I-5 N


3.4 mi
-  10. Continue straight to stay on I-5 N


16.5 mi
-  11. Take exit 208 for State Hwy 530 toward Arlington/Darrington


0.2 mi


Follow State Hwy 530 E/WA-530 E to your destination in Arlington

-  12. Turn right onto State Hwy 530 E/WA-530 E

7 min (4.0 mi)
-  13. Continue straight onto W Division St

3.7 mi
-  14. At the traffic circle, continue straight to stay on W Division St

413 ft
-  15. Enter the traffic circle

0.1 mi
- 

144 ft

Arlington

Washington

These directions are for planning purposes only. You may find that construction projects, traffic, weather, or other events may cause conditions to differ from the map results, and you should plan your route accordingly. You must obey all signs or notices regarding your route.